

SURINAME TIMBER LICENSE MAP

58°00'

57°00'

56°00'

55°00'

54°00'

ATLANTIC OCEAN

















GUYANA

PARAMARIBO

FRENCH
GUIANA

BRAZILIE

Legend

- | | |
|---|--|
|  Settlement |  Old concession (before 1992) |
|  International Airport |  New concession (1992 and later) |
|  Paved road |  Exploration license |
|  Unpaved road |  Incidental cutting license (ICL) |
|  River |  Communal forest (HKV) |
|  Creek |  Applied for |
|  Mudbank | |
|  Lagoon | |

