


MINISTRY OF PUBLIC WORKS

Tel. 462500 / Fax. 464901

Mr. J. Lachmonstraat 167

E-mail: minow@sr.net

HYDRAULIC RESEARCH DIVISION



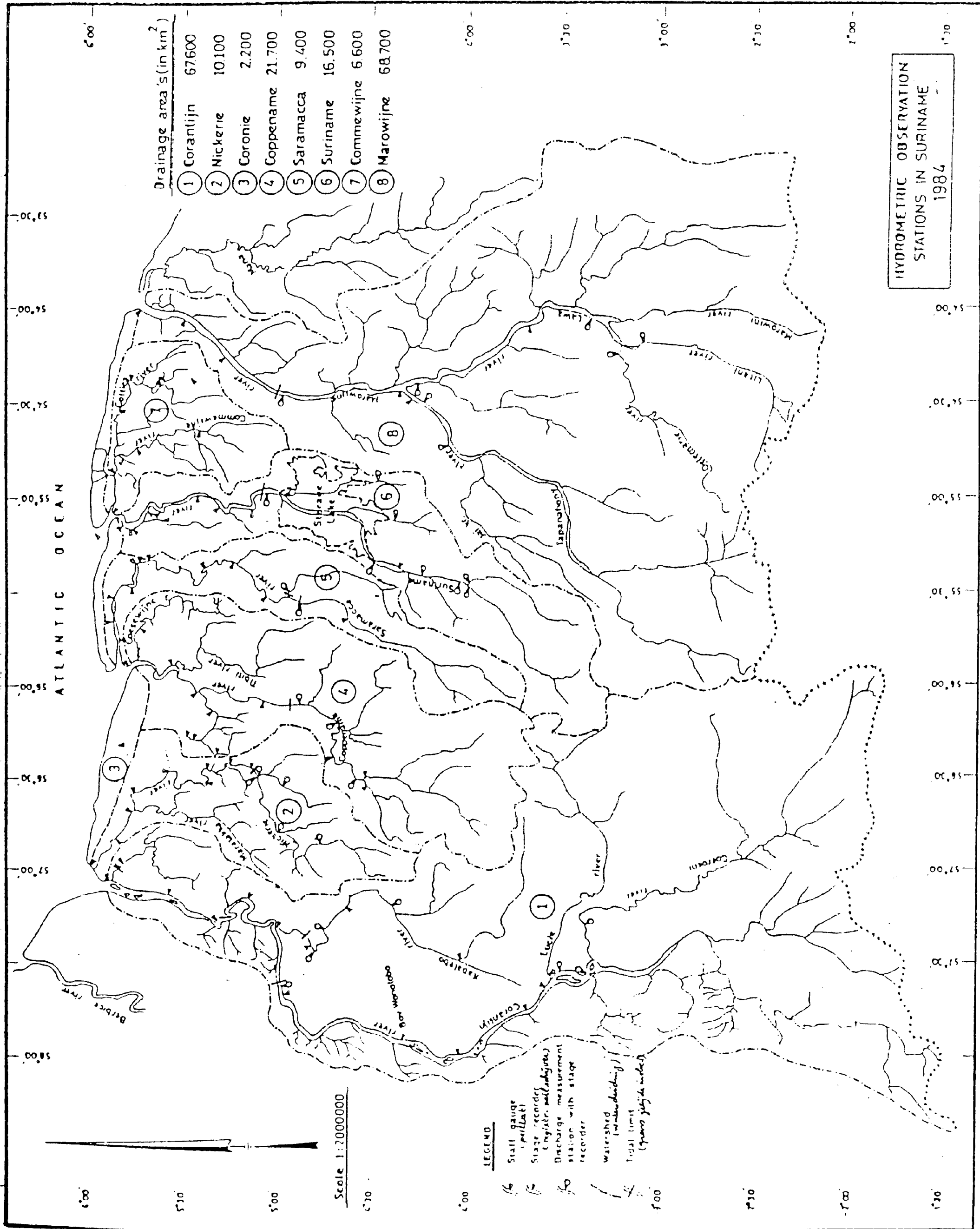
# HYDROLOGICAL ANNUAL

## 1985



### LOWER COURSES OF THE MAIN RIVERS OF SURINAME

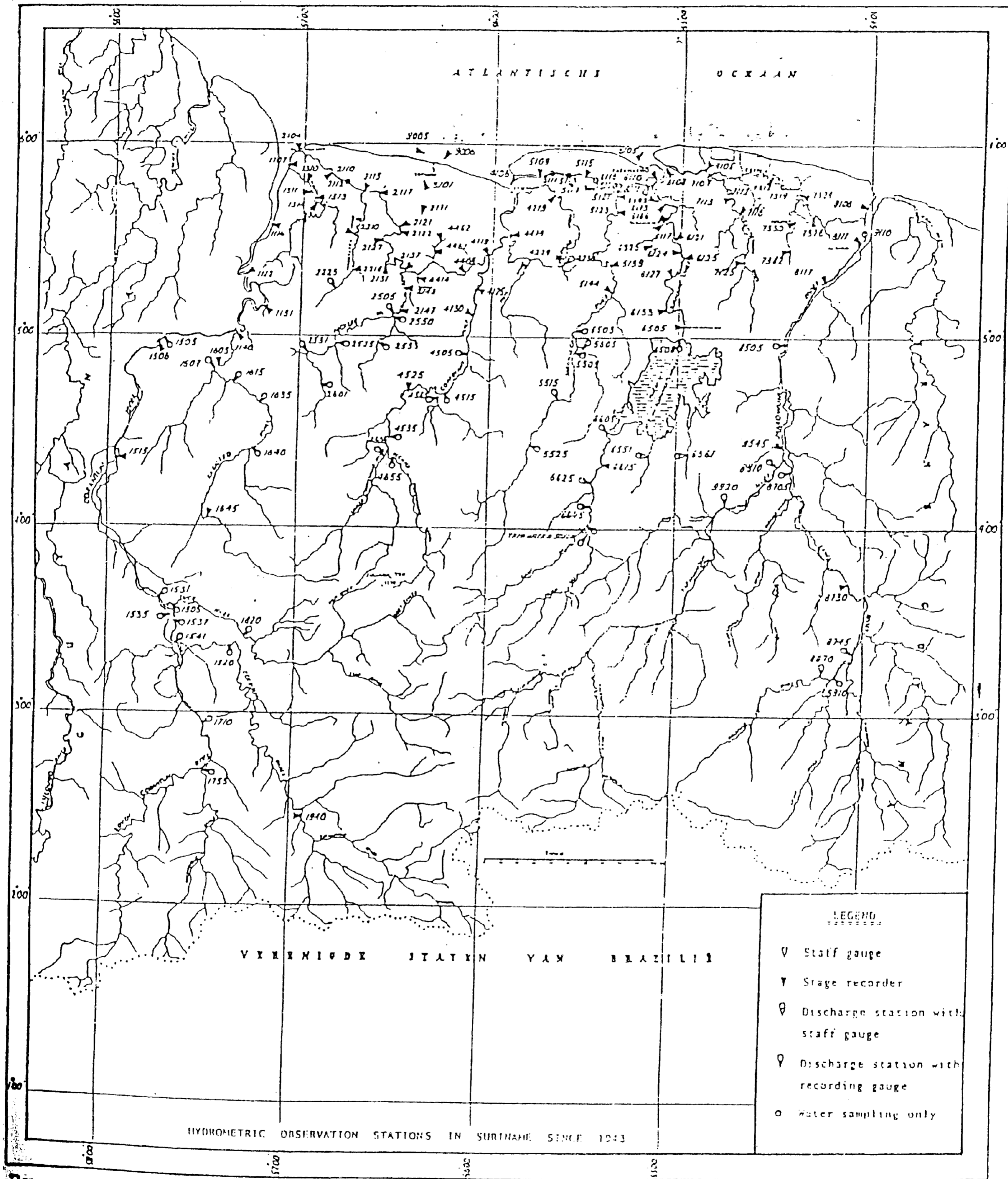
# Hydrometric observation stations in Surinam 1984



Bron: Fung, L., 1984

*Superior  
with bell WA*

# Hydrometric observation stations in Surinam 1943



Bron: Fung, L., 1984

58°00WL

57°00WL

56°00WL

55°00WL

54°00WL

Atlantische Oceaan

06°00NB

05°00NB

04°00NB

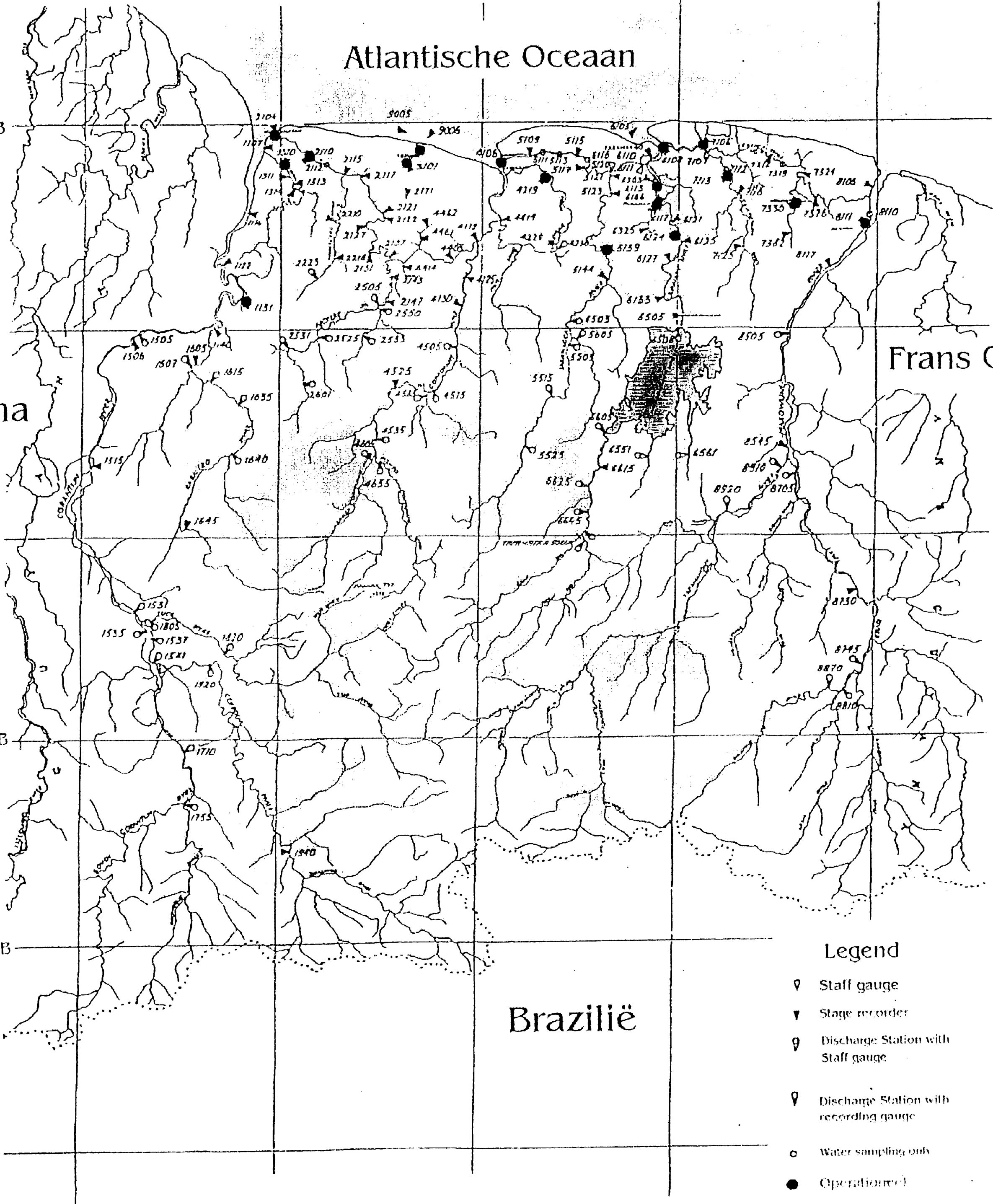
03°00NB

02°00NB

Guyana

Frans Guyana

Brazilië



Legend

- ▽ Staff gauge
- ▼ Stage recorder
- ⊕ Discharge Station with Staff gauge
- ⊕ Discharge Station with recording gauge
- Water sampling only
- Operational

**LEGEND**

- ▽ Staff gauge
- ▼ Recording gauge
- ◐ Recording gauge with discharge measurement point
- ▩ Village or town
- x-x- Kilometrage, zero at 13m LWS depth contour
- - - Watershed
- # Water falls or rapids
- Daily water samples

54°

5°30'

5°30'

SCALE 1 : 500.000

DRAINAGE AREA COMMEWIJNE RIVER

DRAINAGE AREA MANA RIVER

5°00'

5°00'

54°00'

54°30'

8106  
Chistiaan kondre  
Langaman kondre

Wane cr.

ALBINA 8111 55

ST. LAURENT

Bigiston

Portal island  
ST. JEAN

Boni cr.

cr. Balare

Toemotto cr.

8117

Tomassie cr.

Armina falls  
Lamake falls

cr. Spaguine

Tamaloe cr.

Lange island

Toematog cr.

8505

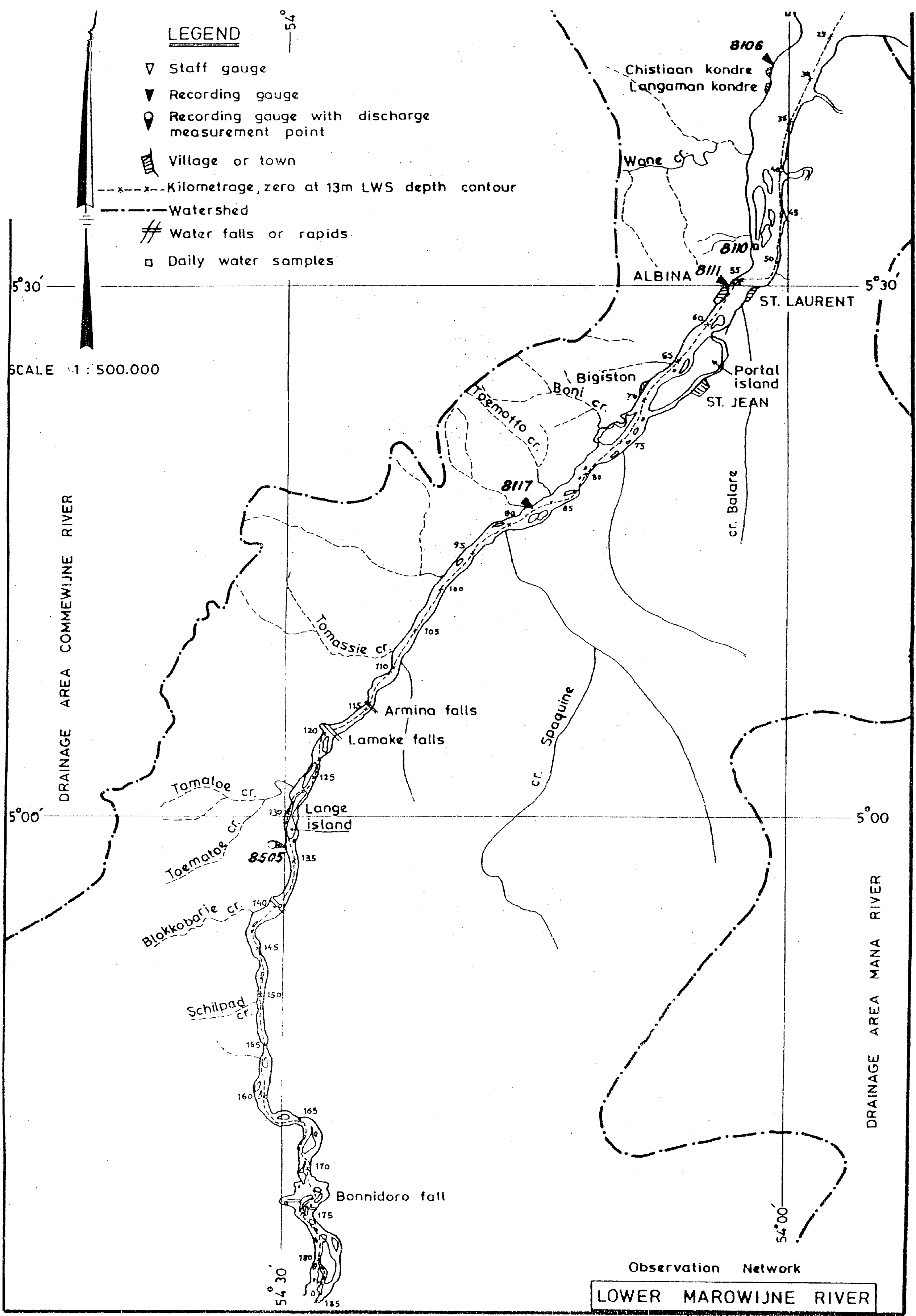
Blokkobarie cr.

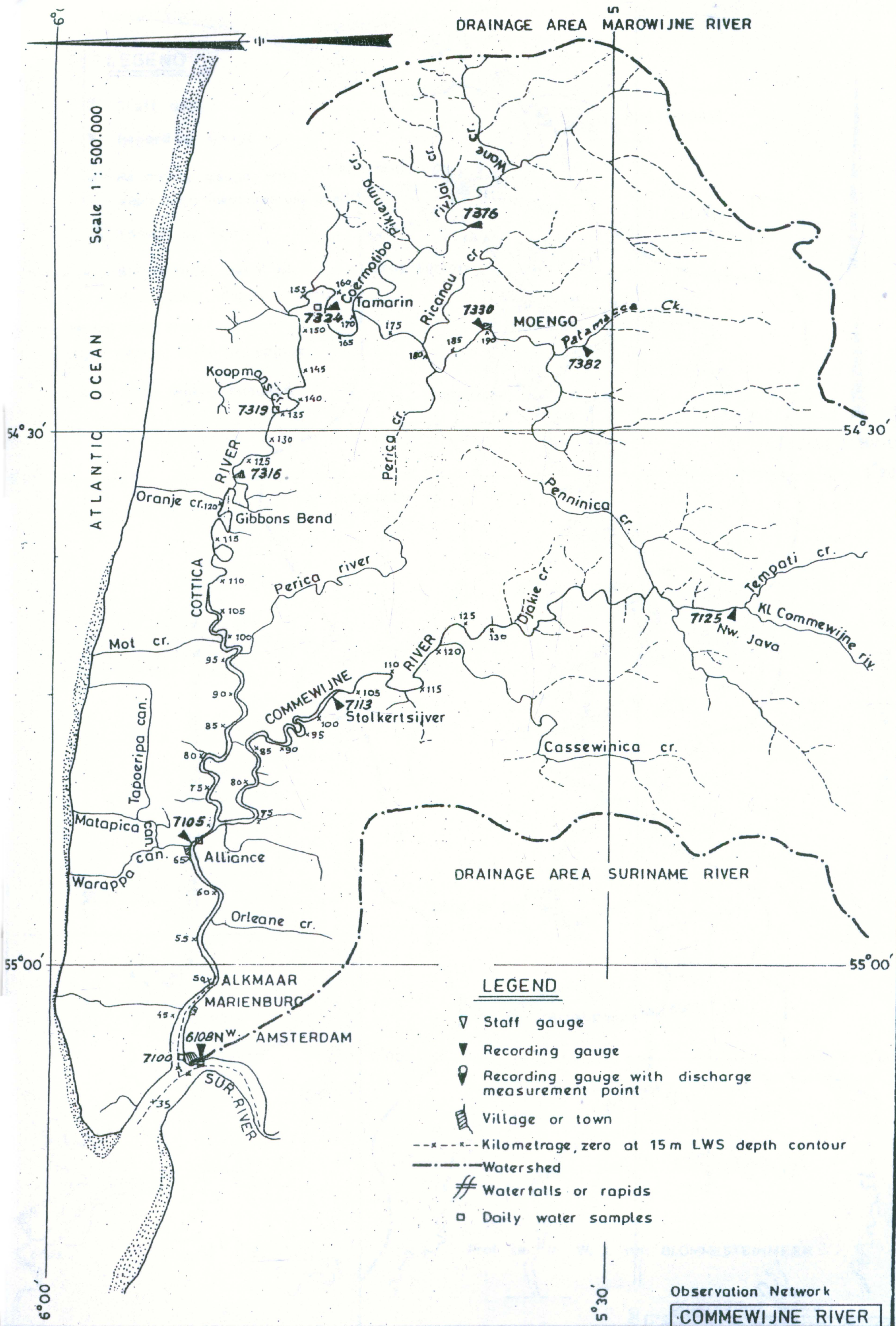
Schilpad cr.

Bonnidoro fall

Observation Network

LOWER MAROWIJNE RIVER





Scale 1 : 500.000

ATLANTIC OCEAN

DRAINAGE AREA MAROWIJNE RIVER

DRAINAGE AREA SURINAME RIVER

**LEGEND**

- ▽ Staff gauge
- ▼ Recording gauge
- Ⓜ Recording gauge with discharge measurement point
- ▩ Village or town
- x-x-x- Kilometrage, zero at 15m LWS depth contour
- Watershed
- # Waterfalls or rapids
- Daily water samples

Observation Network  
**COMMEWIJNE RIVER**

6°  
54° 30'  
55° 00'  
6° 00'

5  
54° 30'  
55° 00'  
5° 30'

Scale 1 : 500.000

ATLANTIC OCEAN

DRAINAGE AREA MAROWIJNE RIVER

DRAINAGE AREA SURINAME RIVER

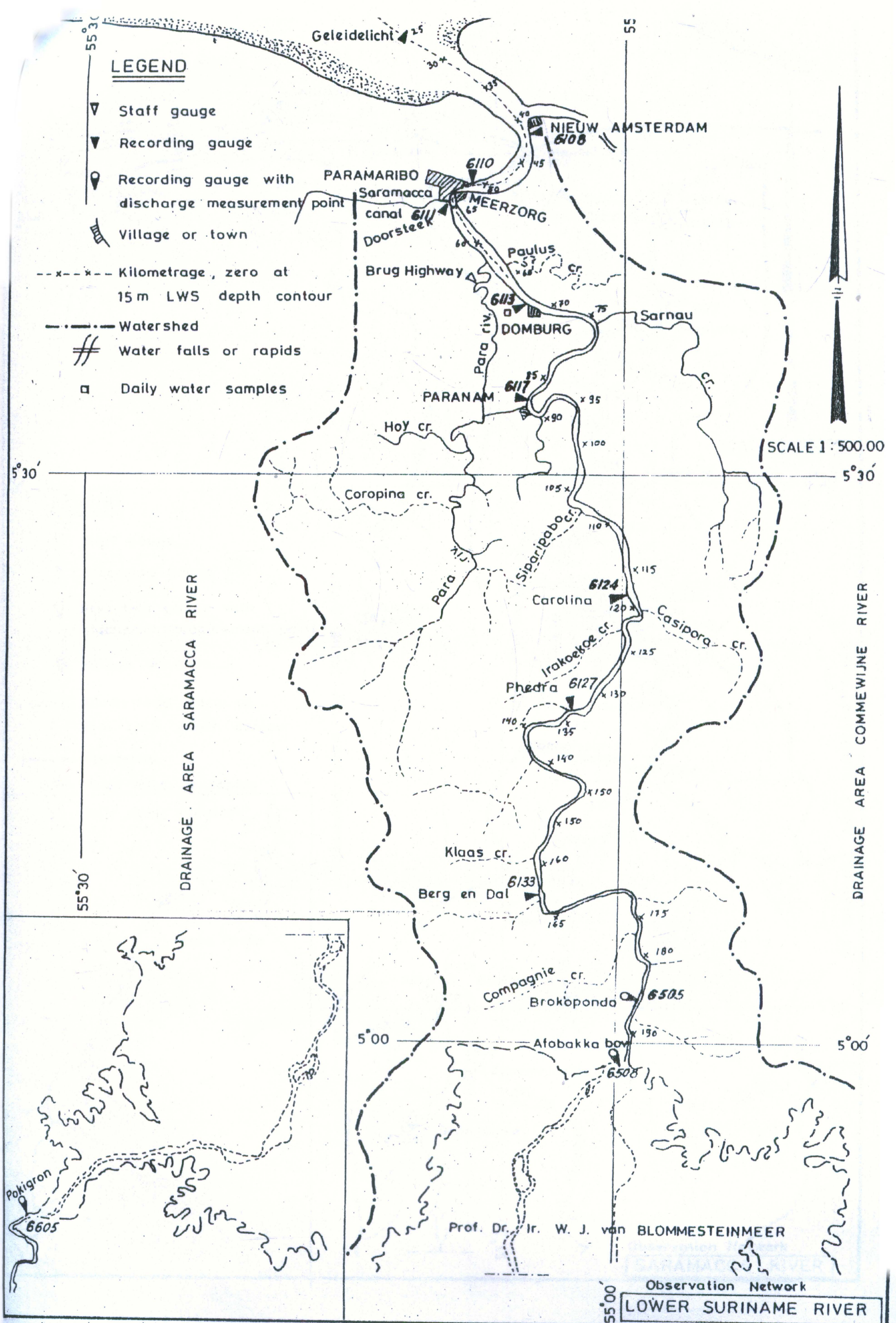
**LEGEND**

- ▽ Staff gauge
- ▼ Recording gauge
- Ⓜ Recording gauge with discharge measurement point
- ▩ Village or town
- x-x-x- Kilometrage, zero at 15m LWS depth contour
- Watershed
- # Waterfalls or rapids
- Daily water samples

Observation Network  
**COMMEWIJNE RIVER**

**LEGEND**

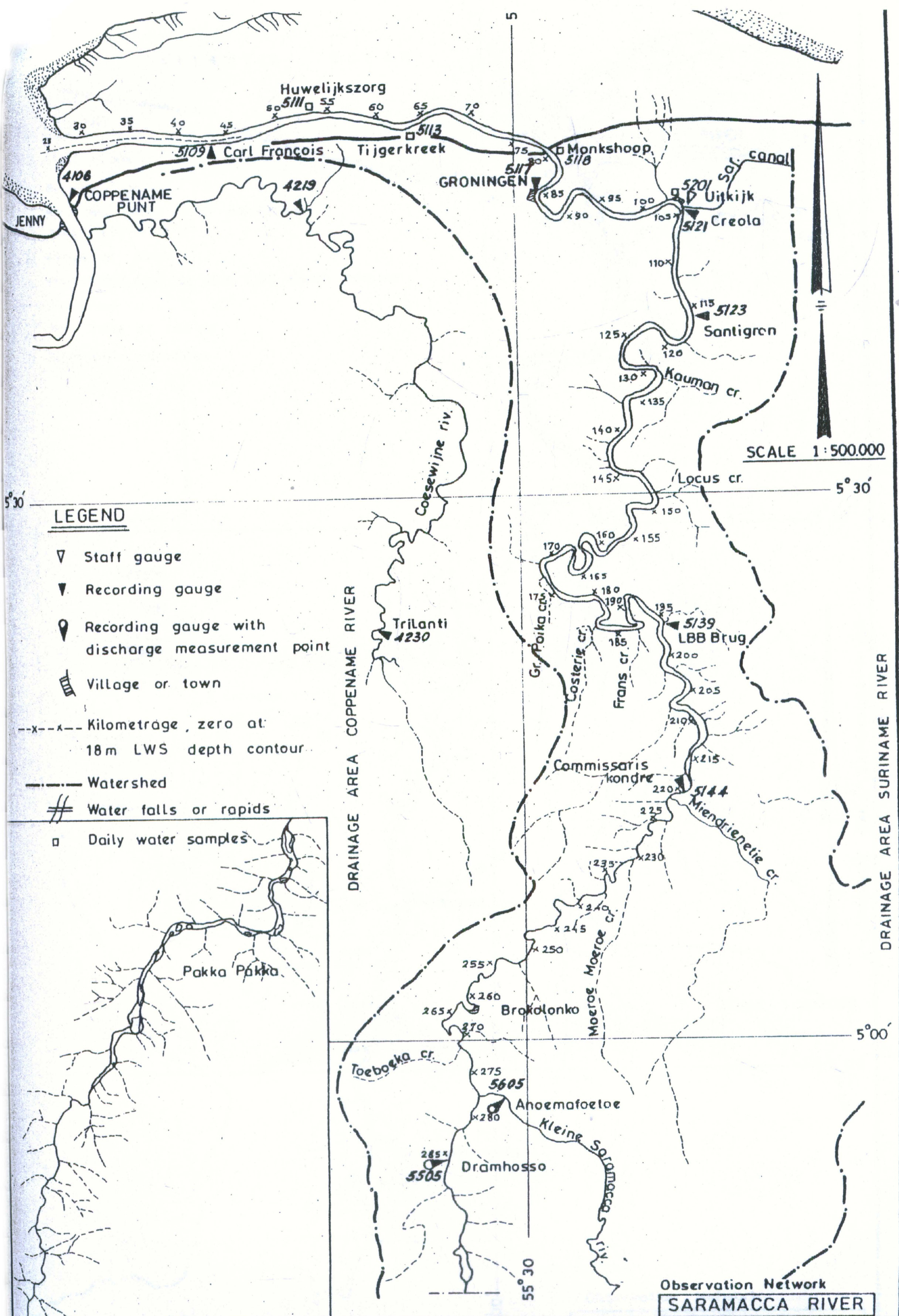
- ▽ Staff gauge
- ▼ Recording gauge
- Recording gauge with discharge measurement point
- ▭ Village or town
- x-x- Kilometrage, zero at 15 m LWS depth contour
- .-.- Watershed
- ≡ Water falls or rapids
- Daily water samples



DRAINAGE AREA SARAMACCA RIVER

DRAINAGE AREA COMMEWIJNE RIVER

Observation Network  
**LOWER SURINAME RIVER**



**LEGEND**

- ▽ Staff gauge
- ▼ Recording gauge
- 📍 Recording gauge with discharge measurement point
- 🏘 Village or town
- x-x- Kilometrage, zero at: 18m LWS depth contour
- Watershed
- # Water falls or rapids
- Daily water samples

SCALE 1:500.000

Observation Network  
**SARAMACCA RIVER**

5°30'

5°30'

5°00'

5

55°30'

DRAINAGE AREA COPPENAME RIVER

DRAINAGE AREA SURINAME RIVER

Huwelijkszorg

5109 Carl François

Tijgerkreek

GRONINGEN

5118 Monkshoop

5201 Uijkijk

5121 Creola

5123 Santigren

Kauman cr.

Locus cr.

4230 Trilanti

5139 LBB Brug

Commissaris kondre

5144 Miendrienetie cr.

265x Brokolonko

5605 Anomafoelae

5505 Dramhosso

Pakka Pakka

Toeboeka cr.

Kleine Saramacca riv.

Moeros Moeroe cr.

Gr. Poika cr.

Costerie cr.

Frans cr.

Cosewijnne riv.

JENNY

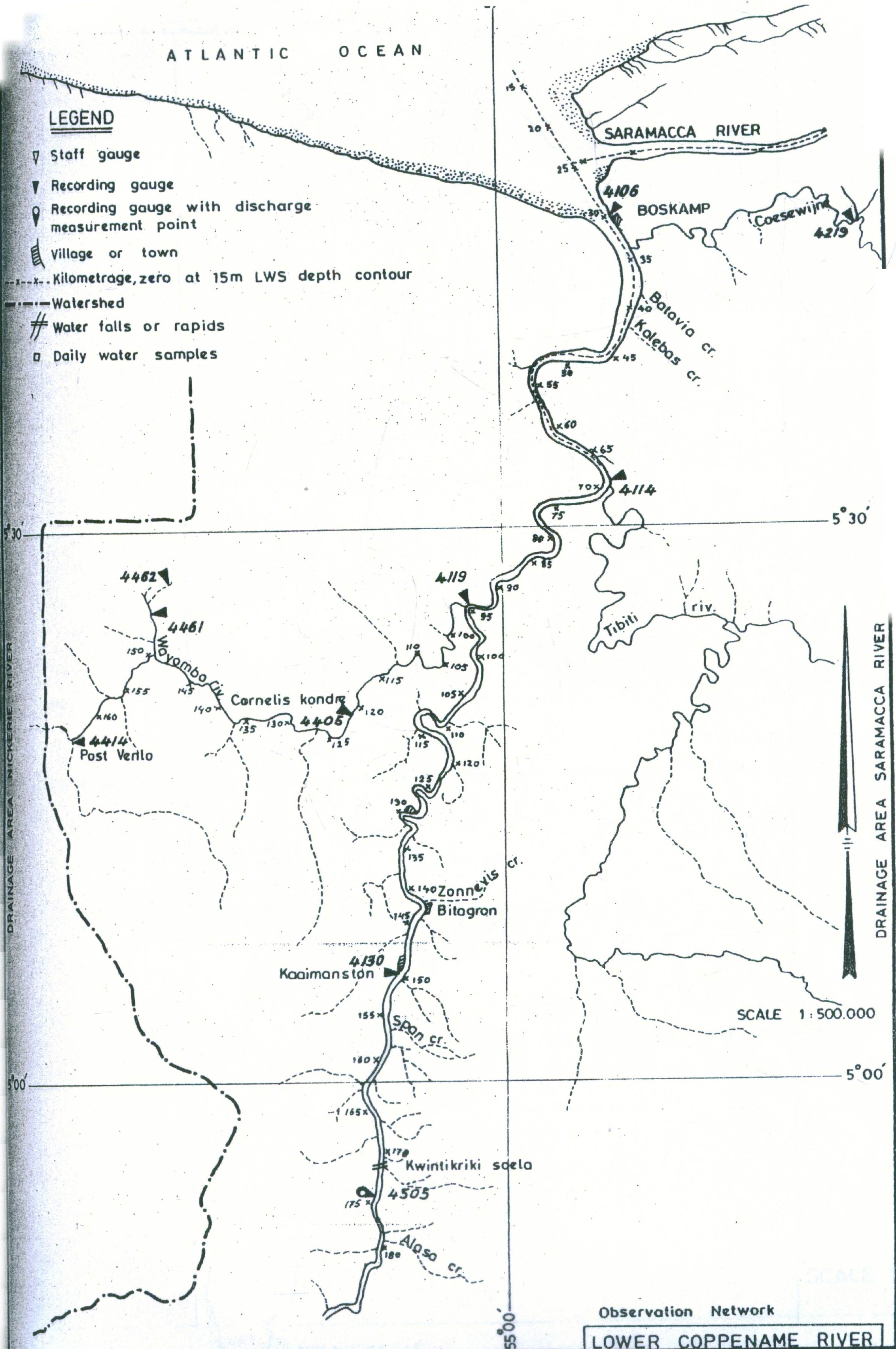
COPPENAME PUNT



ATLANTIC OCEAN

**LEGEND**

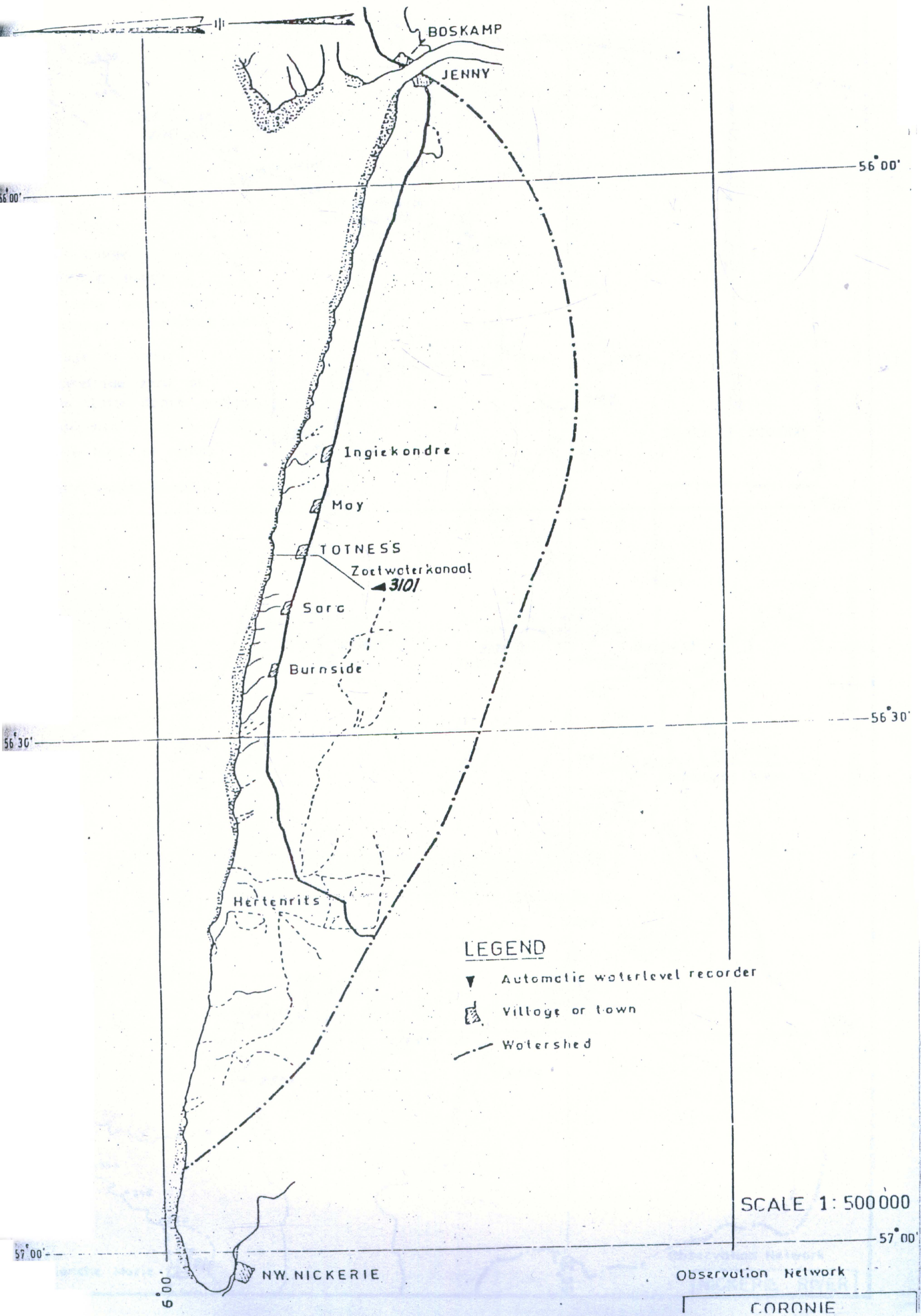
- ▽ Staff gauge
- ▼ Recording gauge
- Recording gauge with discharge measurement point
- ▭ Village or town
- - - Kilometrage, zero at 15m LWS depth contour
- Watershed
- # Water falls or rapids
- Daily water samples



DRAINAGE AREA SARAMACCA RIVER

SCALE 1:500.000

Observation Network  
**LOWER COPPENAME RIVER**



BOSKAMP

JENNY

56°00'

56°00'

Ingiekondre

Moy

TOTNESS

Zoutwaterkanaal  
3101

Sarc

Burnside

56°30'

56°30'

Hertenrits

**LEGEND**

- ▼ Automatic waterlevel recorder
- ▣ Village or town
- · - · - Watershed

SCALE 1:500000

57°00'

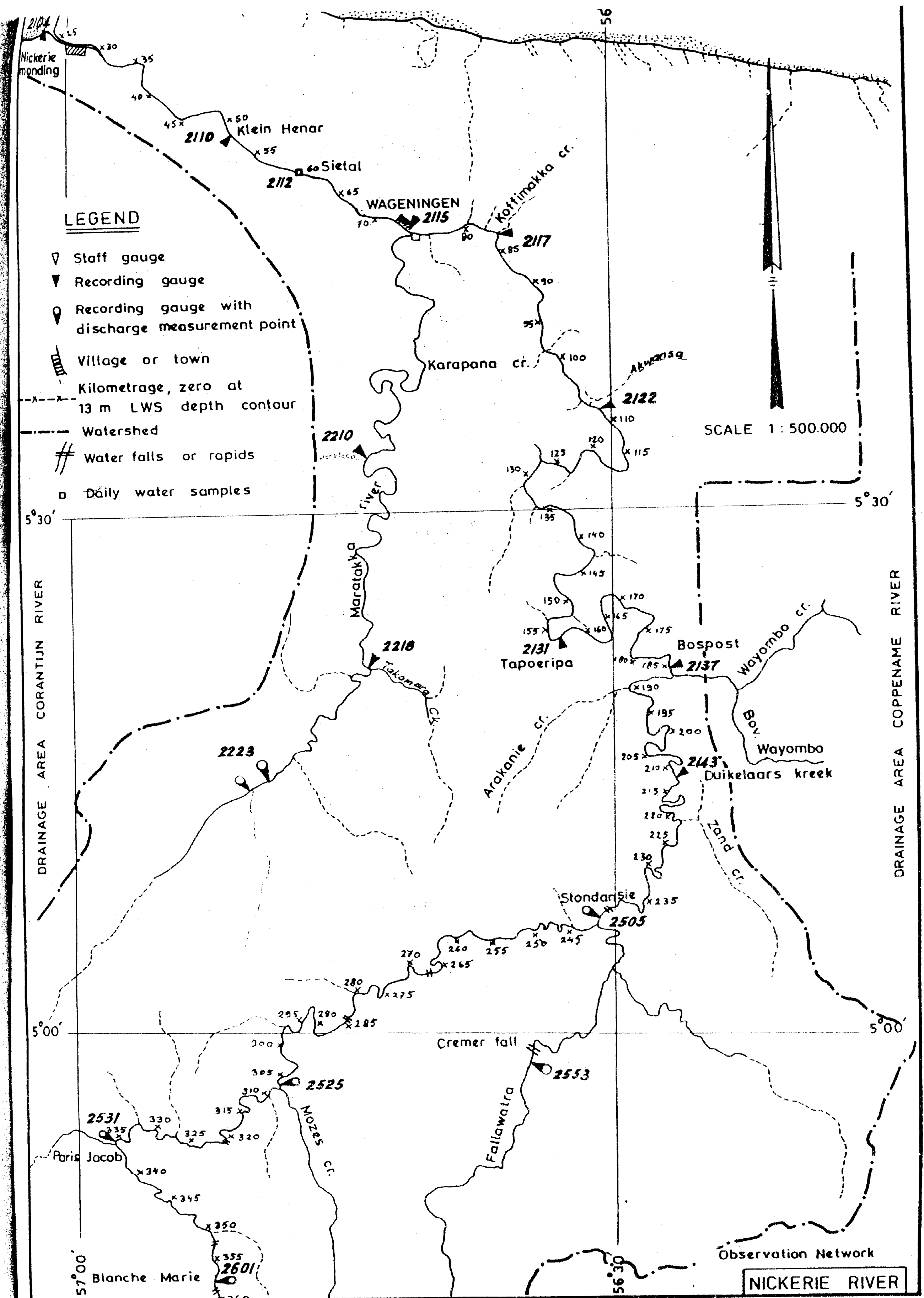
57°00'

NW. NICKERIE

Observation Network

CORONIE

6°00'



**LEGEND**

- ▽ Staff gauge
- ▼ Recording gauge
- Recording gauge with discharge measurement point
- ▭ Village or town
- - - Kilometrage, zero at 13 m LWS depth contour
- - - Watershed
- ≡ Water falls or rapids
- Daily water samples

SCALE 1 : 500.000

**NICKERIE RIVER**

Observation Network

DRAINAGE AREA CORANTIJN RIVER

DRAINAGE AREA COPPENAME RIVER

5°30'

5°30'

5°00'

5°00'

57°00'

56°30'

56

Blanche Marie

2525

2531

Cremer fall

2553

2505

Stondar Sie

Bospost

2131  
Tapoeripa

2137

Wayombo  
Bon.

2143  
Duikelaars kreek

Zand cr.

Wayombo cr.

Arakanie cr.

Maratakya  
river

2210

WAGENINGEN  
2115

2117

Karapana cr.

Koffimokka cr.

2110 Klein Henar

2112 Sietal

Nickerie  
monding

2104

**LEGEND**

- ▽ Staff gauge
- ▼ Recording gauge
- 📍 Recording gauge with discharge measurement point
- 🏘 Village or town

--- Kilometrage, zero at 13m LWS depth contour

SCALE 1: 500.000

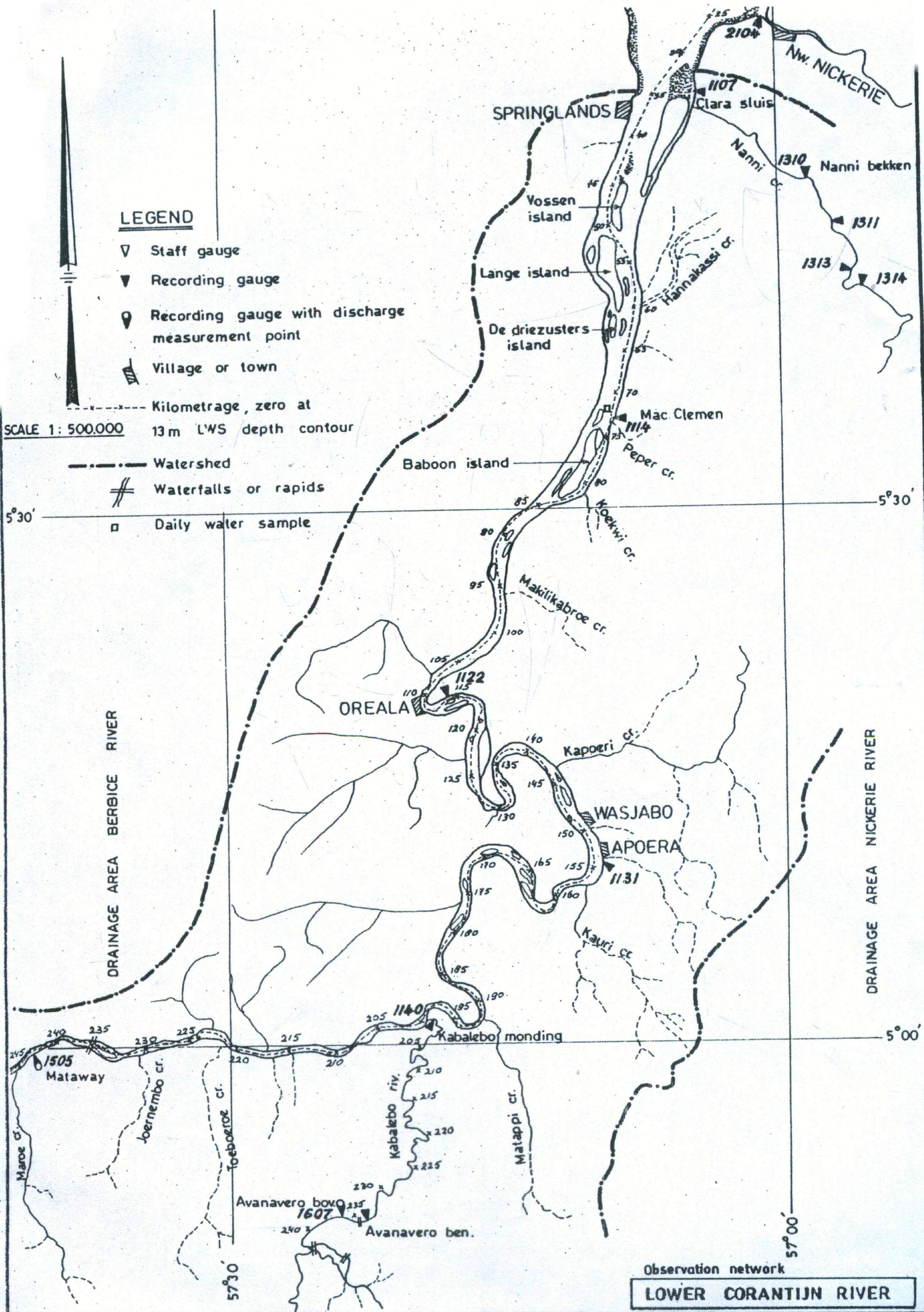
- Watershed
- ⚡ Waterfalls or rapids
- Daily water sample

5°30'

5°30'

DRAINAGE AREA BERBICE RIVER

DRAINAGE AREA NICKERIE RIVER



Observation network

**LOWER CORANTIJN RIVER**